


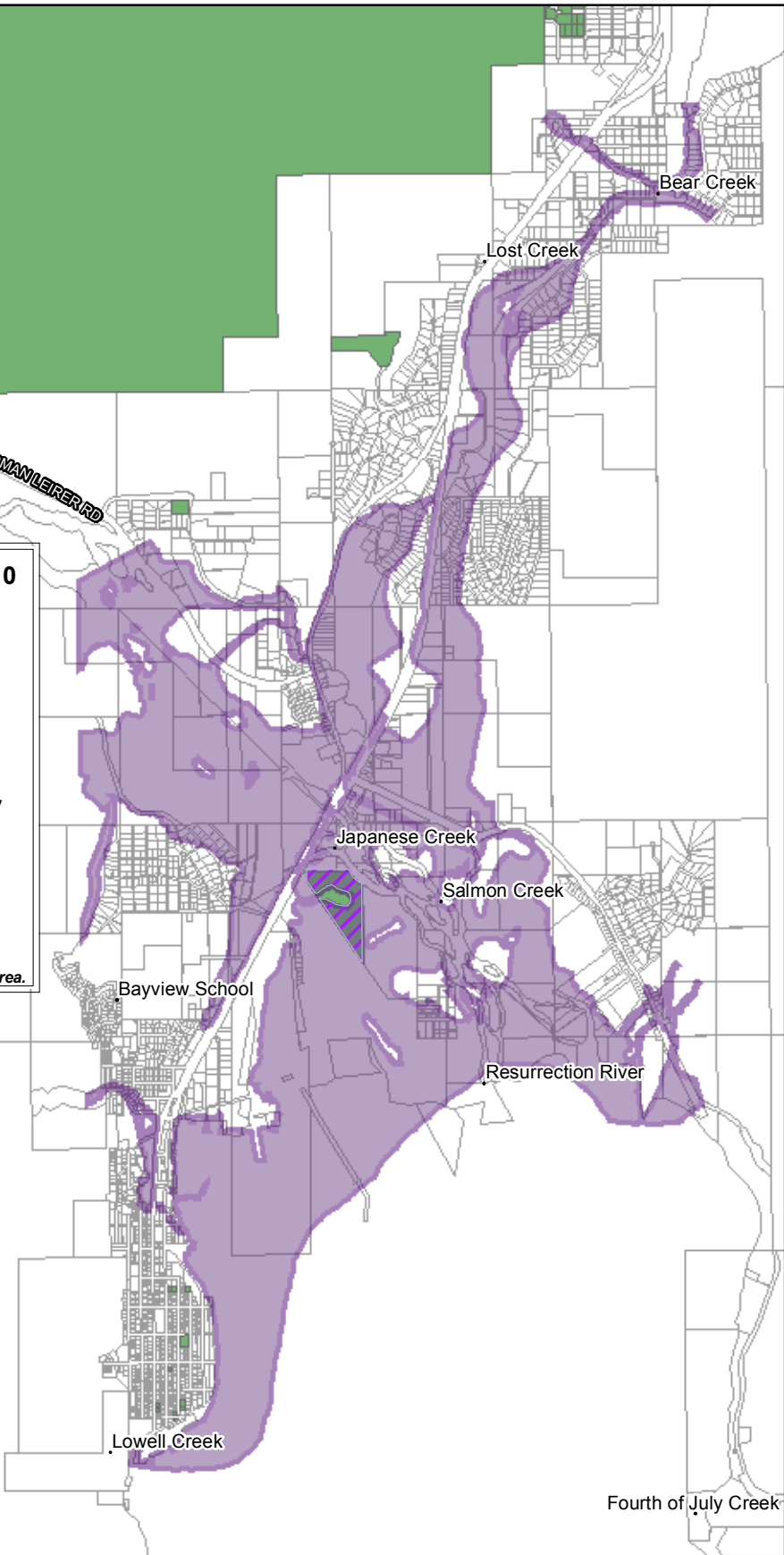


Figure F10

- Legend**
- Parcels
 - Federal Ownership
 - Kenai Peninsula Borough Boundary
- Flood Zone and Erosion Prone Designations**
- Flood Zone A
 - Flood Zone B
 - Flood Zone C
 - Flood Zone V
- Flood Zone and Erosion Prone Federal Inventory**
- Flood Zone A
 - Flood Zone B
 - Flood Zone C
 - Flood Zone V


Federal lands are excluded from the coastal zone. Policy 2.2 is applicable to the Flood and Erosion Prone Designations. The statewide standard 11 AAC 112.210 applies to this designated area.

Source: Location information obtained from the State of Alaska. All other information is from the Kenai Peninsula Borough, G.I.S. Division. www.borough.kenai.ak.us/GISDept



The information depicted hereon is for a graphical representation only of best available sources. All lines shown on map are approximate relative to the imagery. The Kenai Peninsula Borough assumes no responsibility for any errors on this map.

DESIGNATED FLOOD ZONE AND EROSION PRONE AREAS: SEWARD



Funding for this publication was provided by the Alaska Coastal Management Program under the Coastal Zone Management Act of 1972, as amended in 1990 and 1996, administered by the Office of Ocean and Coastal Resource Management, National Oceanic and Atmospheric Administration, U.S. Department of Commerce.