


Figure G4

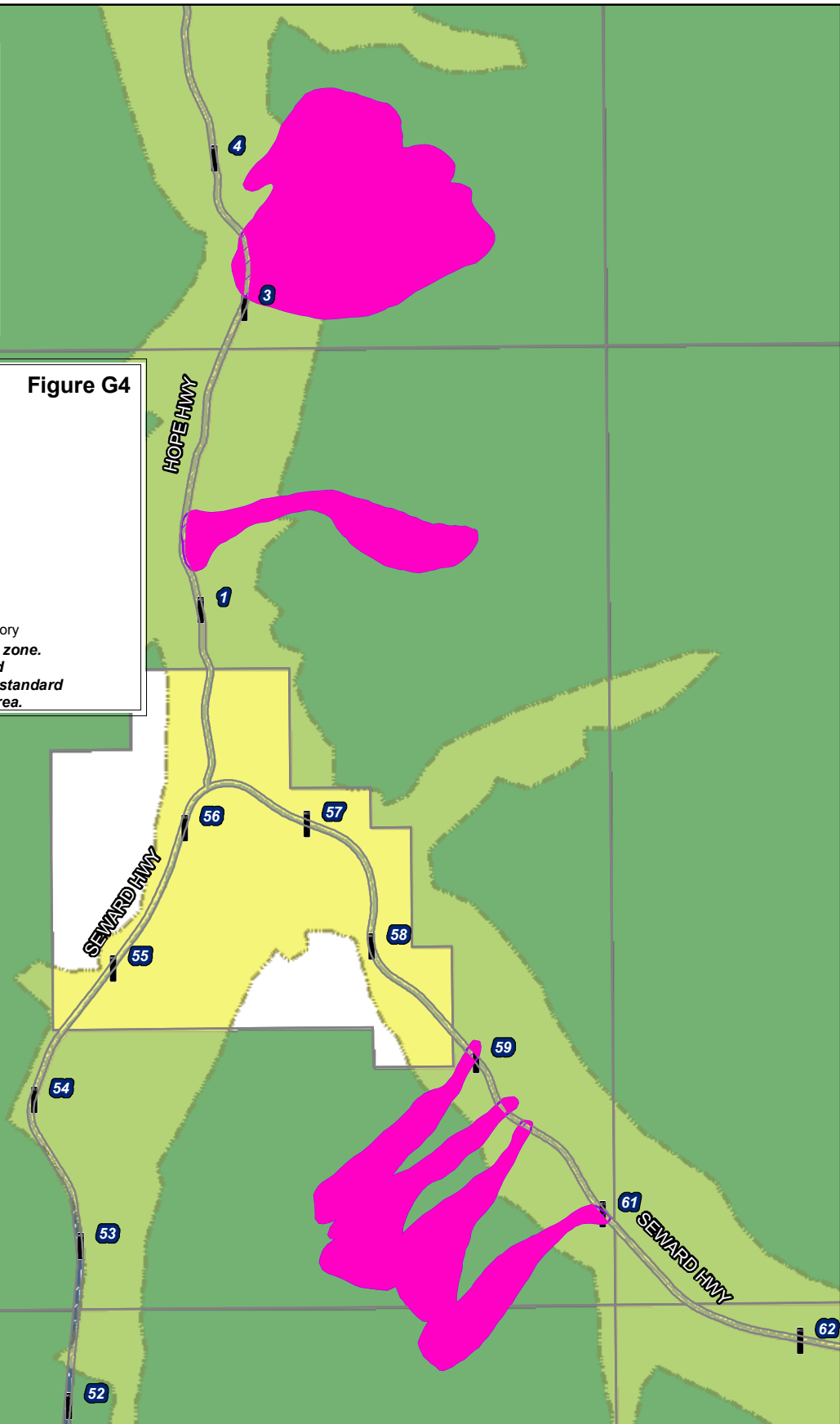
- Legend**
- Water
 - Parcels
 - State Roads
 - Alaska Railroad
 - Federal Ownership
 - Highway Mileposts
 - Kenai Peninsula Borough Boundary
 - Coastal Zone Management Boundary
 - Federal Ownership within the coastal area
 - Avalanche and Erosion Prone Designations
 - Avalanche and Erosion Prone Federal Inventory

Federal lands are excluded from the coastal zone. Policy 2.2 is applicable to the Avalanche and Erosion Prone Designations. The statewide standard 11 AAC 112.210 applies to this designated area.

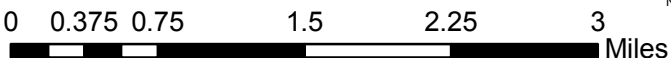
Source: State Roads information obtained from the State of Alaska, Department of Transportation. Alaska Railroad information obtained from the State of Alaska. All other information is from the Kenai Peninsula Borough, G.I.S. Division. www.borough.kenai.ak.us/GISDept



The information depicted hereon is for a graphical representation only of best available sources. All lines shown on map are approximate relative to the imagery. The Kenai Peninsula Borough assumes no responsibility for any errors on this map.



DESIGNATED AVALANCHE AND EROSION PRONE AREAS: HOPE AND SEWARD HWY.



Funding for this publication was provided by the Alaska Coastal Management Program under the Coastal Zone Management Act of 1972, as amended in 1990 and 1996, administered by the Office of Ocean and Coastal Resource Management, National Oceanic and Atmospheric Administration, U.S. Department of Commerce.